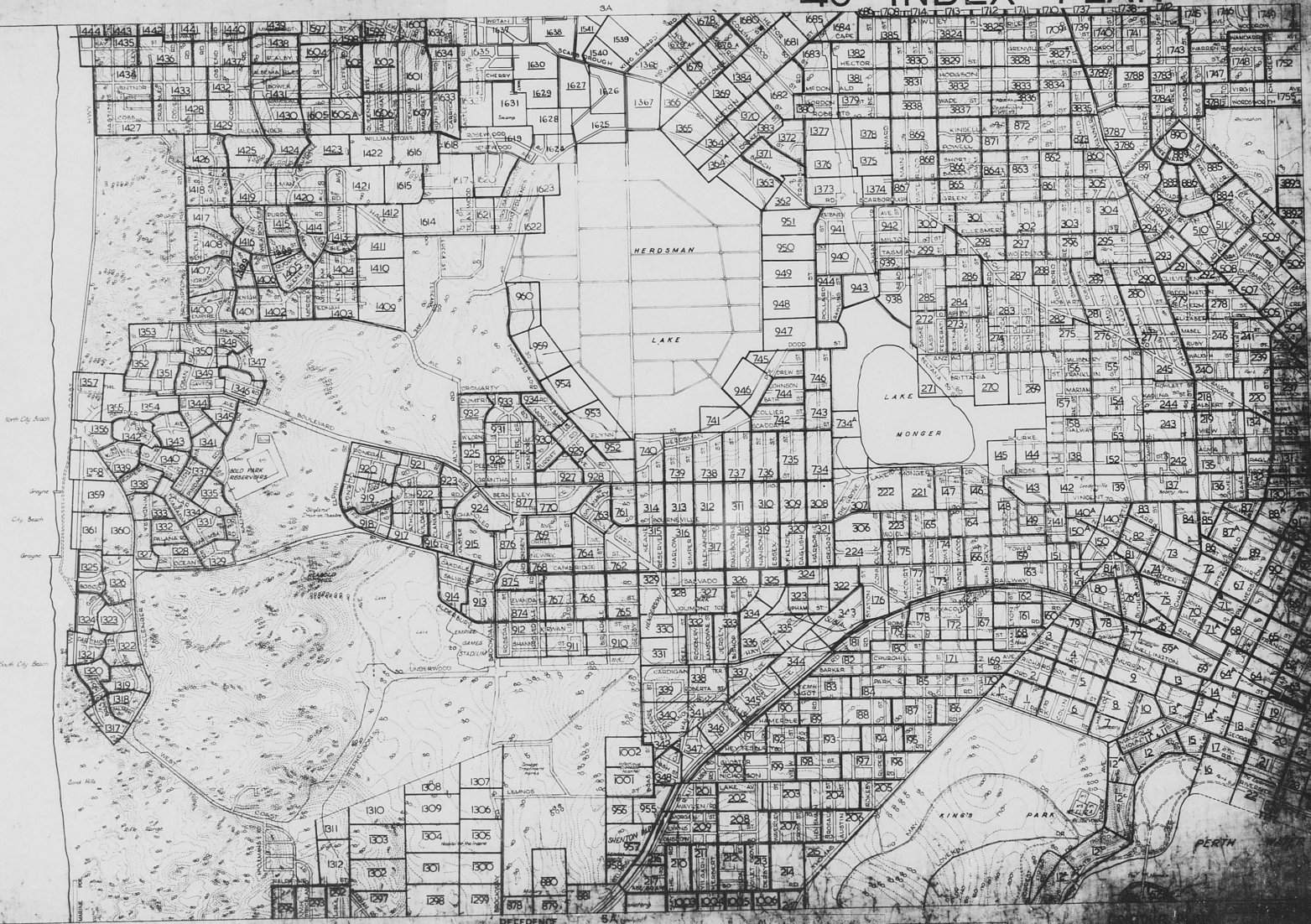


40' INDEX PLAN

OCEAN

INDIAN

CONS 4157



M.W.S.S. & D.D.W.A.
8644

All heights are on first corner
See Notes at Commencement
of District, Vol. 1, Page 1

REFERENCE
S.A.
Indicate Street Names in Heavy Lines
Indicate Street Names in Heavy Lines
Indicate Street Names in Heavy Lines

40' INDEX PLAN

CONS 4157



M.W.S.S. & D.D. W.A.
8644

1. Regions are in Metropolitan
in Pattern of Frontage
Drawn 1969

REFERENCE
202
203
204

5A

Indicates Sheet Drawn - Facing Available
Indicates Sheet Drawn - No Facing Available
Indicates Sheet not Drawn

Prepared by the Survey, Shire of Mandurah
(Mandurah Urban Centre - Contingent A)
Drawn by the Survey, Shire of Mandurah
Shire of Mandurah

CONTOUR PLAN
3 D - 1000

Scale: 1:1000 (1" = 100')

-40' INDEX PLAN-

5A

1:250 X 400



CONS 4157

M.W.S.S. & D.D. W.A.
8644

All heights are in feet above Low Water Mark at Fremantle.
Drawn December 1961.

REFERENCE
 5000 Feet Spot Elevations - Survey Australia
 1000 Feet Spot Elevations - Survey Australia
 902 Feet Spot Elevations - Survey Australia

Drawn by Mr. Sydney Buckley and Mr. Frederick Peter Sully, Surveyors in Charge, South Western Districts, Crown Geographical Reserve.

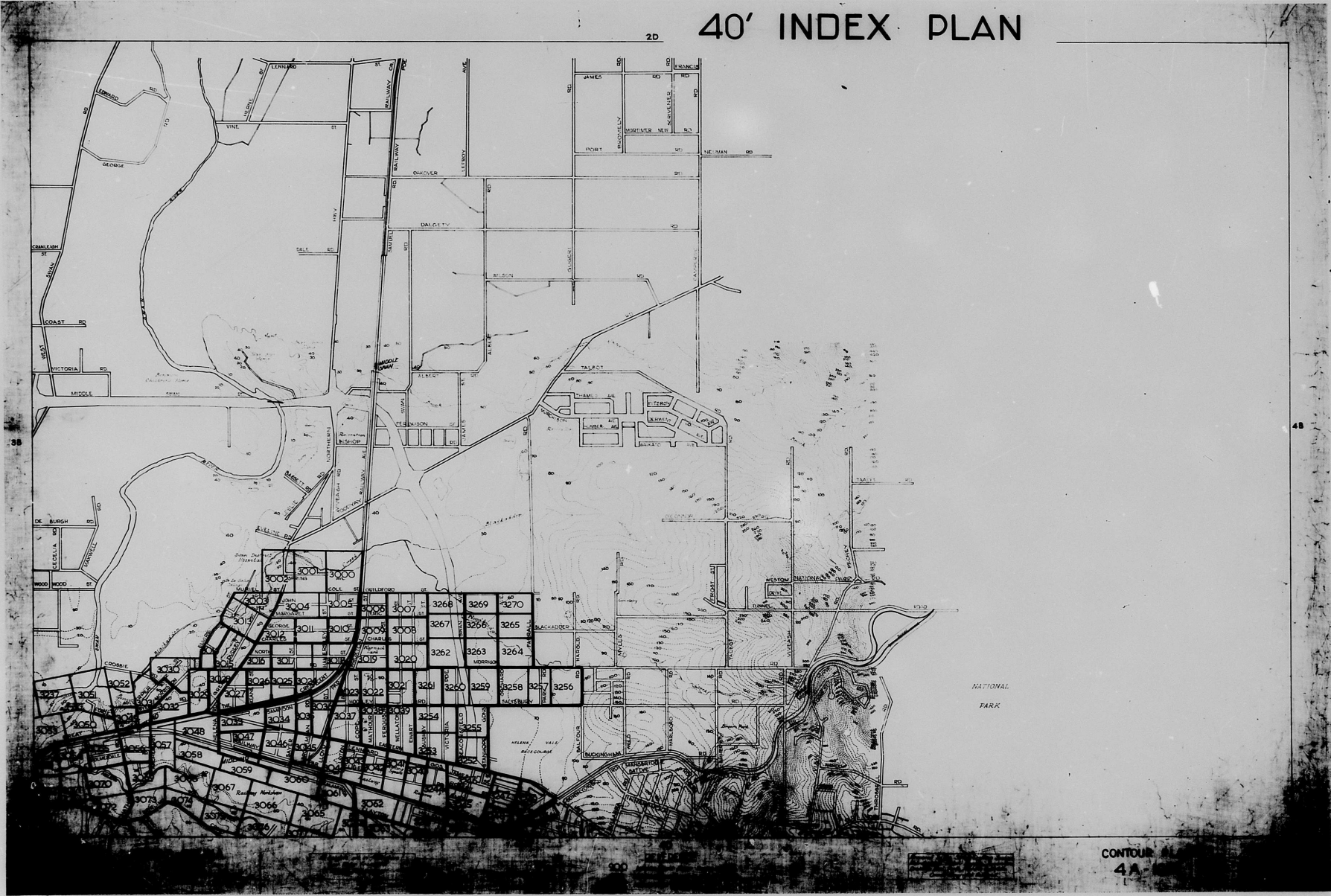
CONTOUR PLAN
5 D - 1000

(Scale)

2D

40' INDEX PLAN

COONS
4157



CONTOUR
4A

40' INDEX PLAN

2D

CONS 4157



3B

4B

MW.S.S.&D.D.W.A.
8644

All heights are as feet above
Low Water Framework
Drawn Oct 1882

4D
REFERENCE
300 Indicates Street Down - Facing Available
301 Indicates Street Down - No Facing Available
302 Indicates Street Not Down

Prepared by the Surveying Section
Metropolitan Water Supply Commission
Orange, Cal., from Historic Records
Drawn: Clearwater, California

CONTOUR PLAN
4A-1000

Redant

40' INDEX PLAN

3 D

OCEAN

INDIAN



MW S.S. & D.D. WA.
8644

COONS 4157

COONS 4157

40' INDEX PLAN

3 D

CONTS 4157




M.W.S.S. & D.D. WA.
8644

All heights are in feet above
Low Water Mark at Spring
Drawn November 1961

REFERENCE
679 Indicates Sheet Drawn - Survey Available
678 Indicates Sheet Drawn - No Survey Available
677 Indicates Sheet not Drawn

Prepared by the Survey Drafting Section
Metropolitan Public Works, Council of
Orange City, Florida, under Authority
Council Copyright Reserved

CONTOUR PLAN
5 A-1000



Redner

-40' INDEX PLAN-

COONS 4157

OCEAN

INDIAN



101 AC
8886
WASHER, D.D. WA
8844

101 Ac. 8886
WASHER, D.D. WA
8844
Drawn May 1902

REFERENCE

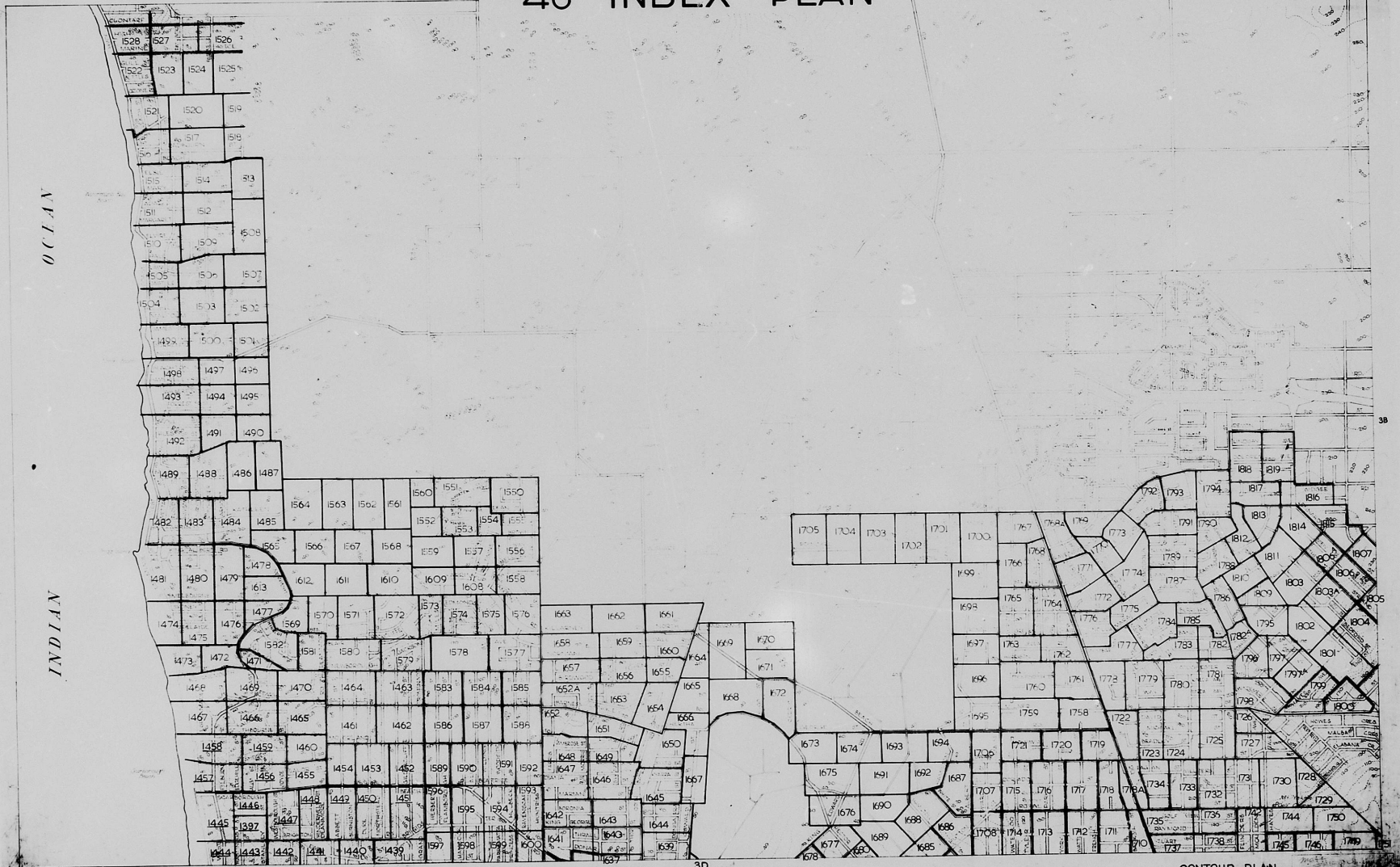
- 100 Indicate Street Boundaries - Surveyed
- 101 Indicate Street Boundaries - No Survey
- 102 Indicate Street and Drains

Drawn for the County of King County, Washington, by the Surveyor General, J. W. ...

CONTINUOUS
5A

-40' INDEX PLAN-

CONS
4157



M.W.S.S. & D.D.W.A.
8644

All heights are in feet above Low Water
Mean of Tides
Drawn May 1962

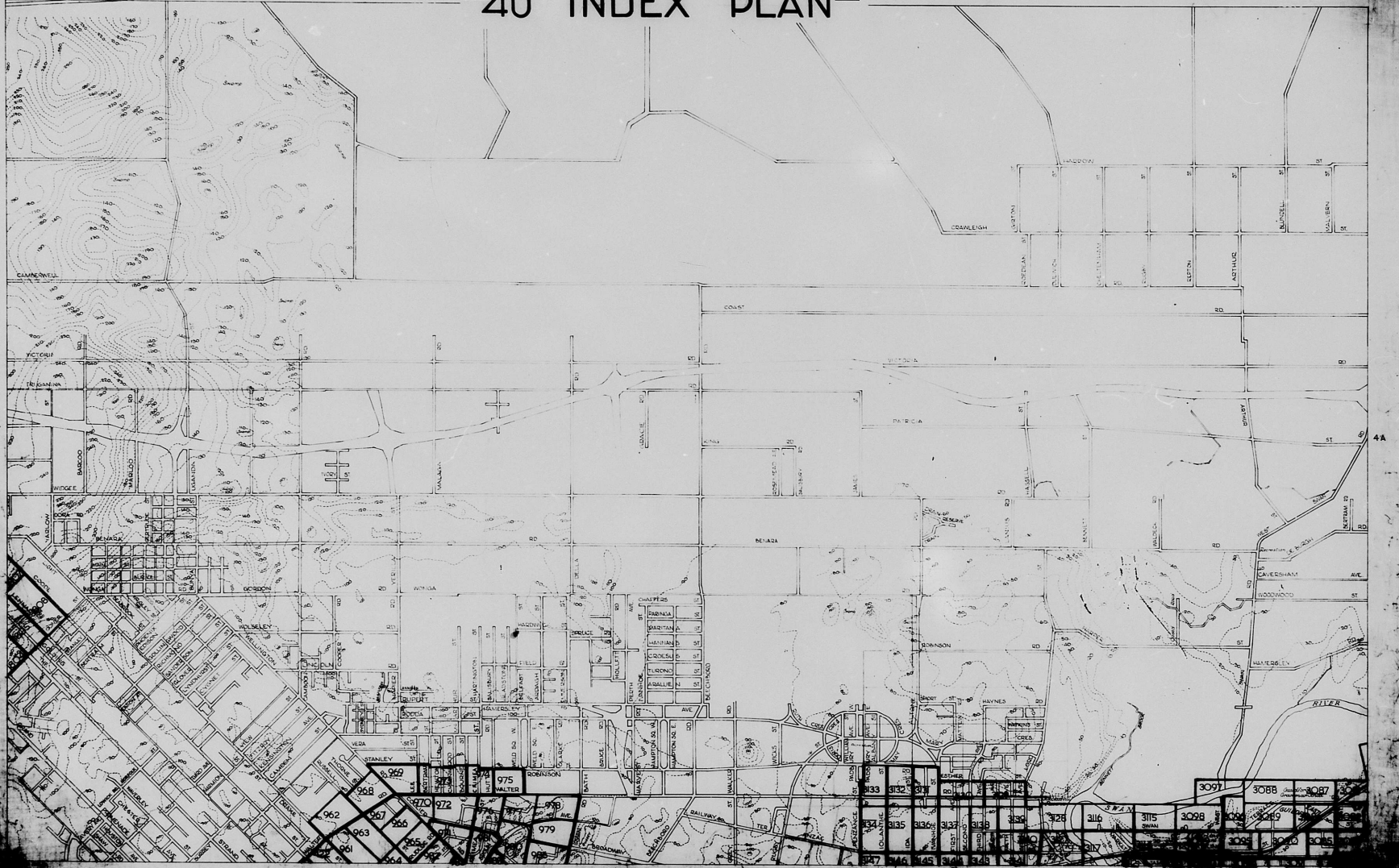
REFERENCE
800 - Heavy Double
801 - Street Shows
902 - Double Street Shows - No Facing Arrows
(Location Street not Shown)

Drawn on the Survey Drawing Station
Computer on 11/20/62. Checked on
12/10/62. Drawn on 1/10/63
1/10/63

CONTOUR PLAN
3 A - 1000

Robert
1962

-40' INDEX PLAN-



M.W.S.S. & D.D., W.A.
8644


All heights are in feet unless
otherwise specified.
October 1952

REFERENCE
202
203
204

COMPASS PLAN
STATE ARCH
1783

40' INDEX PLAN

CONS
4
1
5
7



M.W.S.S. & D.D., W.A.
8644

All heights are in feet above
Low Water Elevations
Drawn May 1962

REFERENCE 8C
202 Includes Street Plans - Heavy Assets
203 Includes Street Plans - No Heavy Assets
204 Includes Street All Data

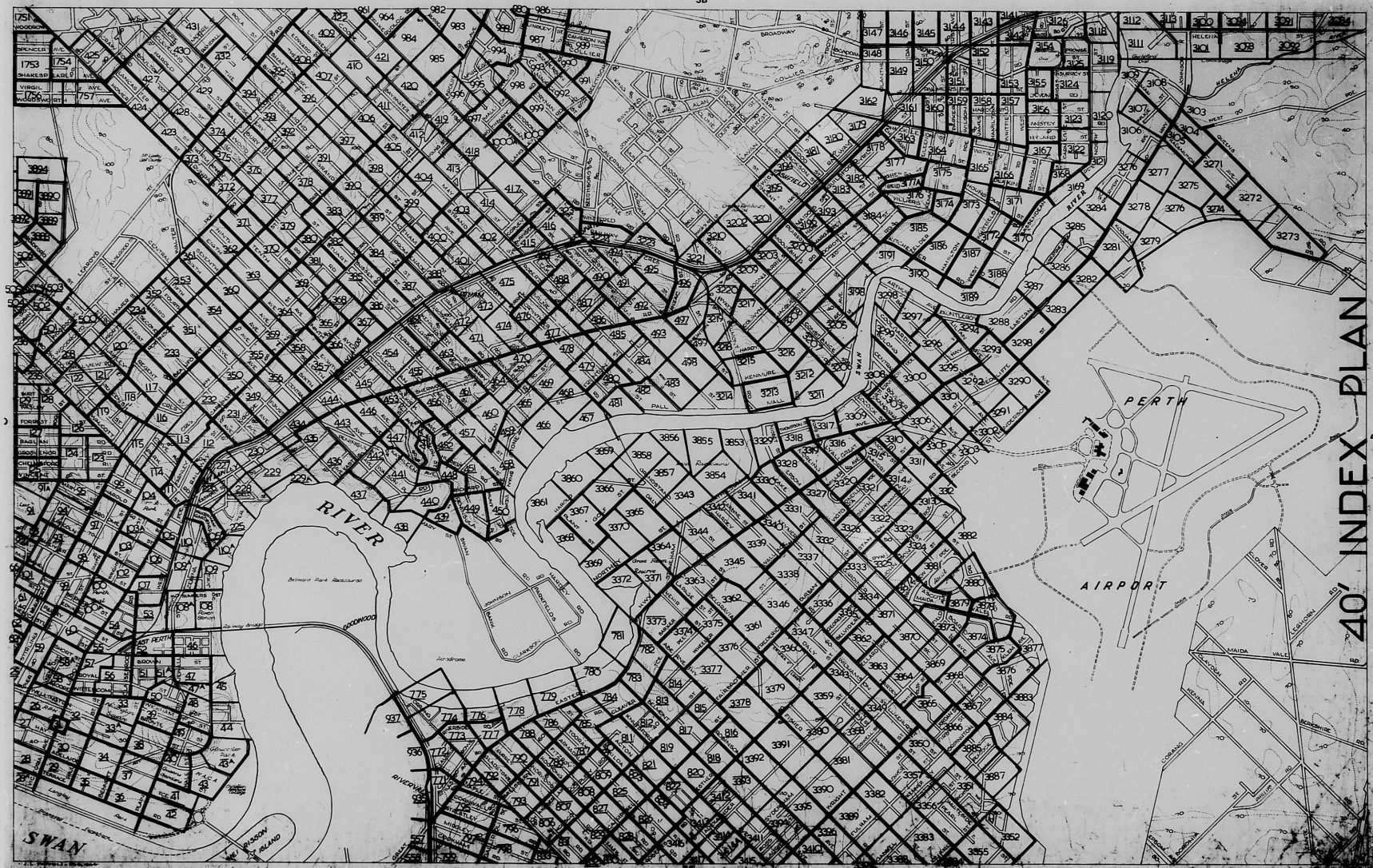
Prepared by the Survey Drafting Section
Approved by: Arthur J. ...
Checked by: ...
Drawn by: ...

CONTOUR PLAN
3B-1000

STATE OF WISCONSIN
JUL 28 1962
JEREMY S. ...

Redland

CONS 4157



40' INDEX PLAN

M.W.S. & CO. WA
1944

Includes area of Perth Water
& Perth Harbour
From Map No. 100

DEFEND
Perth
Western Australia

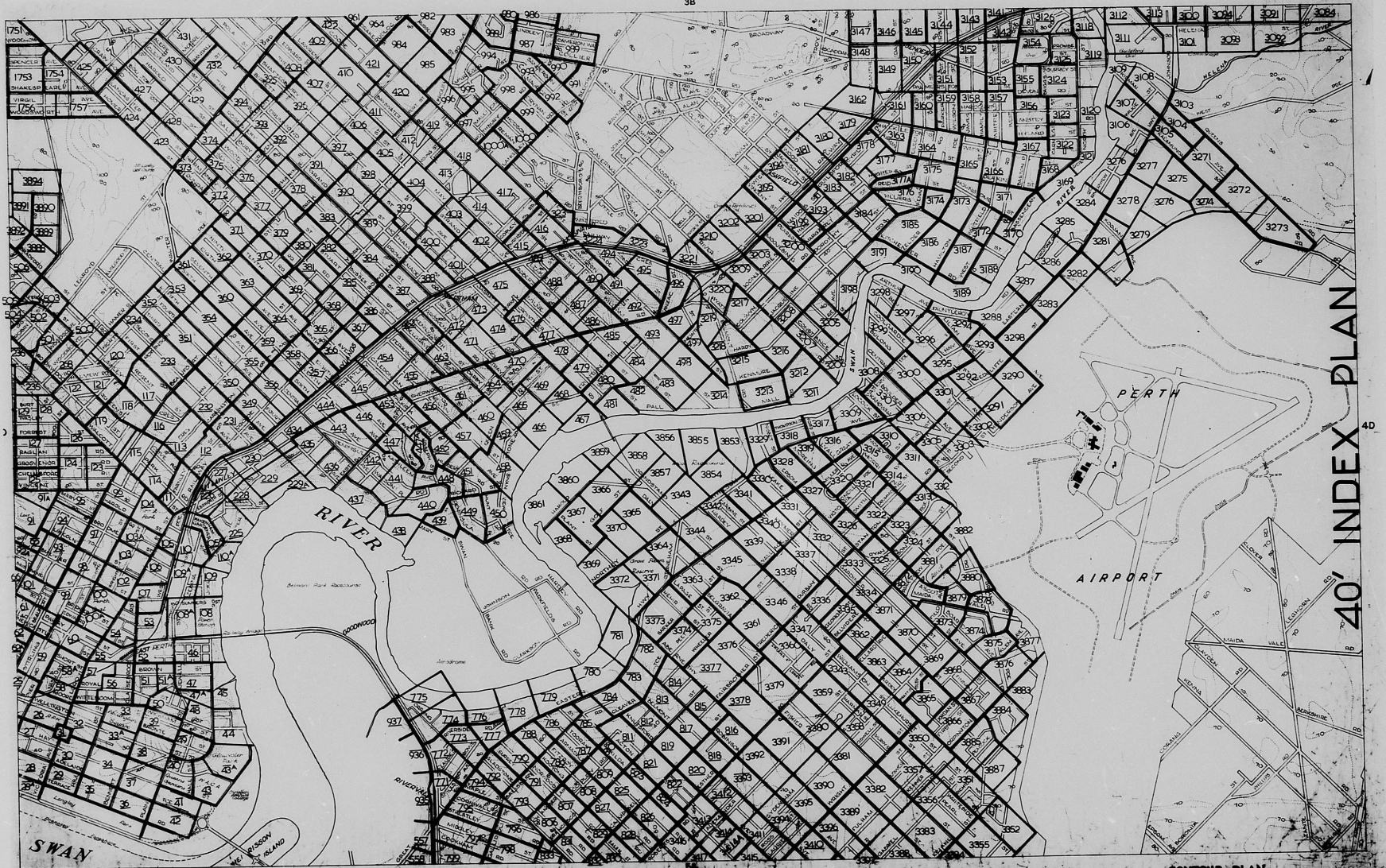
Perth
Western Australia

CONTOUR PLAN
3C - 100

Radant

CONS 4157

CONTS 4157



M.W.S.S. & D.D. WA.
8644

All heights are of Paul Linton Level
1 Meter Mean Sea Level
* Drawn March 1962

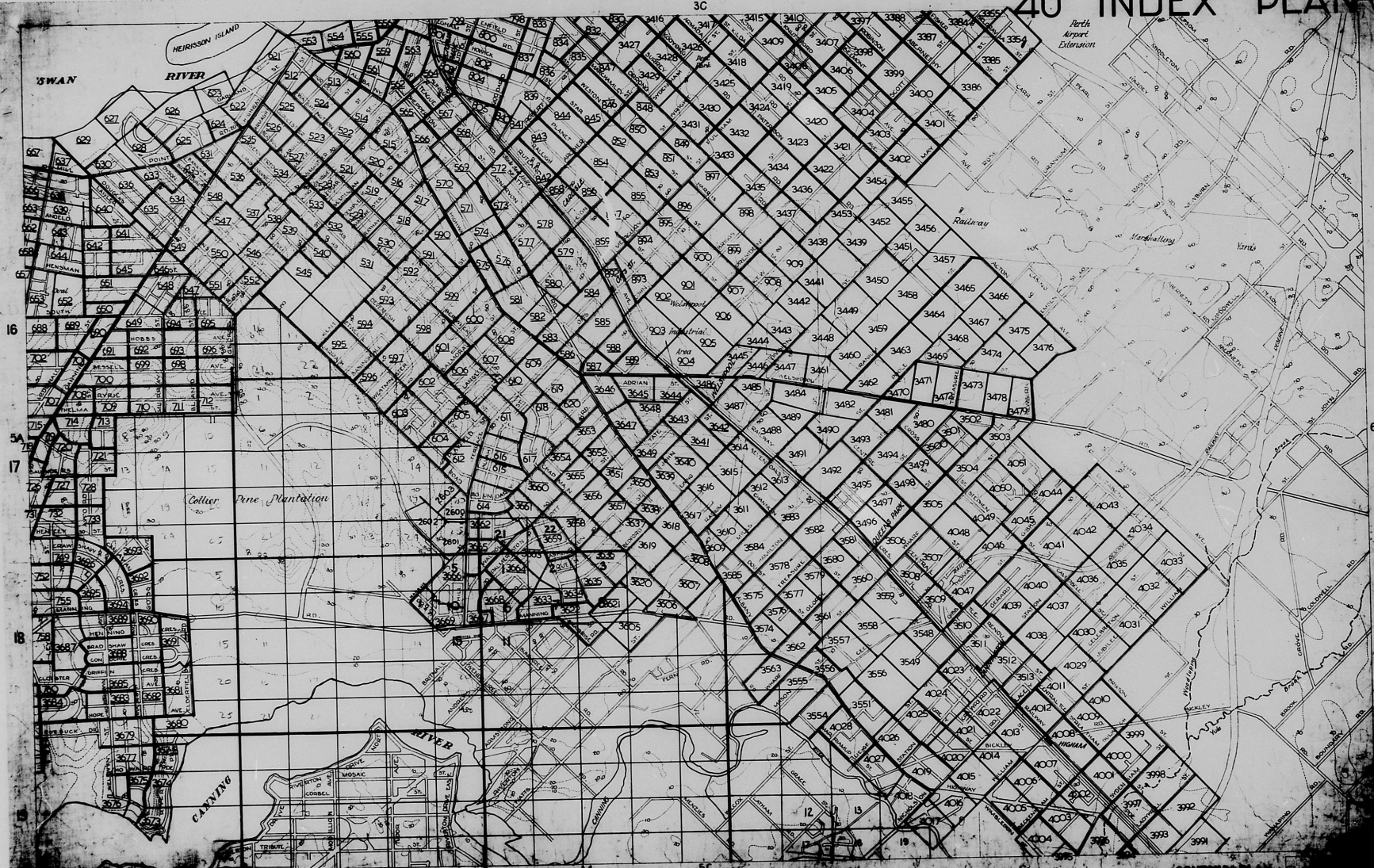
REFERENCE

1:25000
1:50000
1:100000
1:200000
1:500000
1:1000000

Copyright by the Survey Department
Government of Western Australia
Drawing No. 40/1000
Scale 1:1000

CONTOUR PLAN
3C-1000

40' INDEX PLAN



CONS 4157

DEFFERENCE

CONTOUR PLAN
55

CONS 4157

5A

-40' INDEX PLAN-

1:2500 X 600



M.W.S.S. & D.D. W.A.
8644

All heights are in feet above Low Water Mean, at Fremantle.
Drawn December 1914.

REFERENCE:
M.S. 100 - "Plan of Perth"
M.S. 101 - "Plan of Perth"
M.S. 102 - "Plan of Perth"
M.S. 103 - "Plan of Perth"
M.S. 104 - "Plan of Perth"
M.S. 105 - "Plan of Perth"
M.S. 106 - "Plan of Perth"
M.S. 107 - "Plan of Perth"
M.S. 108 - "Plan of Perth"
M.S. 109 - "Plan of Perth"
M.S. 110 - "Plan of Perth"

Prepared by the Surveying Section
Department of Public Works, Government
of Western Australia, Perth, Western Australia
Copyright Reserved

CONTOUR
50 - 1000

Robert
SMITH