

Page one

Department of Lands and Surveys
Western Australia

8.

FIELD BOOK No.


SURVEYOR R. S. ALLAN

DISTRICT MARGARET R^{ve} 5866
+ MALCOLM R^{ve} 5867

DATE 1897

47206/5/61-2m

Handwritten notes on a separate piece of paper, including:
No 211
Cement block houses
Antarctic field notes
1897
1/14/06



INDEX

1. Water Reserve Cement Creek
2. " " at 64^m Well
3. " " " " " "

REGISTERED

FIELD BOOK N^o 8

Surveyor Allan R. S.

CONTAINING SURVEYS IN THE

Districts Margaret & Malcolm

DATE 1897

F. B. B. 1 page 44 REGISTERED.

N^o 8



W. R. 317.21

47° 21'

2197

3432.9

4341 1/2

9399

95m 0

6054

177.40

2573.3

96m 0

681

4251

7542

97m. 0

1886

178° 51' 1/2

4682 1/2

3000

5519

5100

8107

2955

2800

2400

2400

2400

2400

2400

2400

2400

2400

2400

2400

2400

2400

2400

2400

2400

2400

2400

2400

2400

2400

2400

2400

2400

2400

2400

2400

229.44
121.34.30
109.9.30
208.9.30

Obs. 4 Oct 5 p.m.
 on S. Road
 Lat. 45.01 45.01
 270.47 270.10 1/2
 28.51.00 12.02 1/2

MB: 47.21

Road

L: 190.25 1/2

M. Marg

Break & Tray

to Brewery

Townsite

Connection from Margaret. to W. R. Cement Ck.

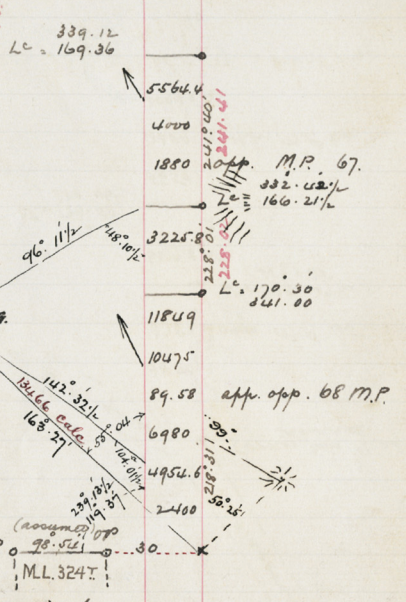


proposed
 Road to Margaret

Water Reserve Cement. Ck.

R. S. Allan
4. Oct. 1897

Changes required in 1880
R.S.A.



Obs. 22nd Oct. 5th from
on Trav. line.
0.01 0.01
33.05% 32.37
.09 1/4
13.34 12.36
I.R. = 51.24 1/4

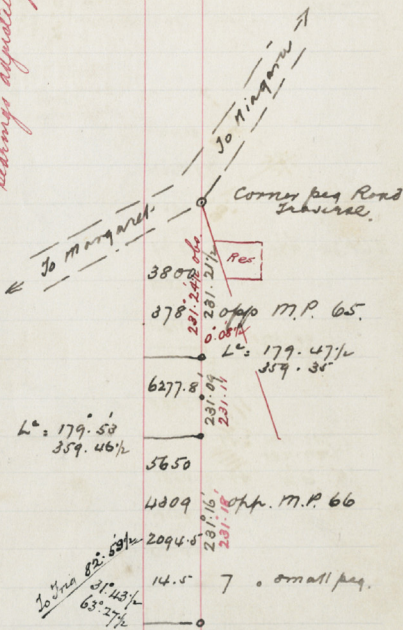
Traverse from M.L. 324^T
Maceys.
to 64^m Water Reserve

$L^a \alpha = 68.42$
 $L^c \beta = 64.00$



Water Reserve at 64^m
Well at 23. Oct. 91.
Junction of Road Niagara
to Marq. Niagara to Alex. R.S. Allan.

Beamings adjusted in red.
R.D.



PAGES 4 - 25

BLANK

PAGES 4 - 25

BLANK



The lower portion of the page is a blank, aged, cream-colored surface, likely the reverse side of the marbled paper or a separate sheet of paper. It shows signs of wear, including faint smudges and discoloration, particularly near the bottom edge. There is no text or other markings on this section.

